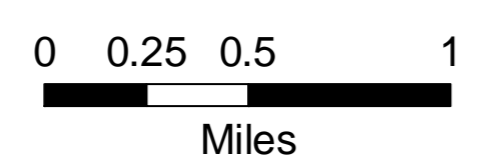



**GATEWAY WEST
TRANSMISSION LINE PROJECT
WYOMING - IDAHO**

**Map 74 of 78
COUNTIES: Elmore**



STUDY CORRIDORS

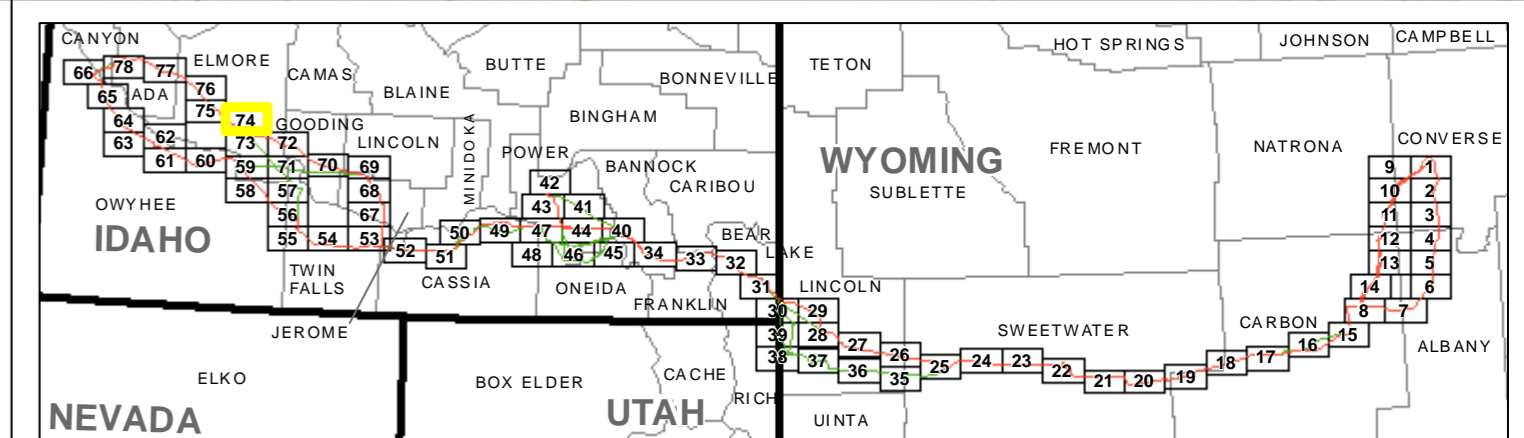
- Approximate Substation Location
- Proposed Corridor
- Alternative Corridor
- Parcel

Other Features

- City
- Interstate
- Highway
- Road
- Other Road
- State Boundary

NGS USA Topographic Maps

**Map as of 12/11/2008.
Information subject to change.**



Project_2008\01\01\PowerMap\Combine_Parcel_Map\Map\GW_Parcel_Public_Mixing_Mapbook.mxd 2/26/2008