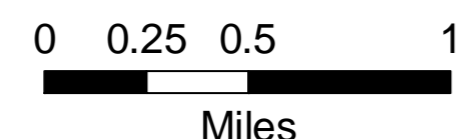



OWYHEE COUNTY

ELMORE COUNTY

GATEWAY WEST TRANSMISSION LINE PROJECT WYOMING - IDAHO

Map 59 of 78
COUNTIES: Elmore, Owyhee

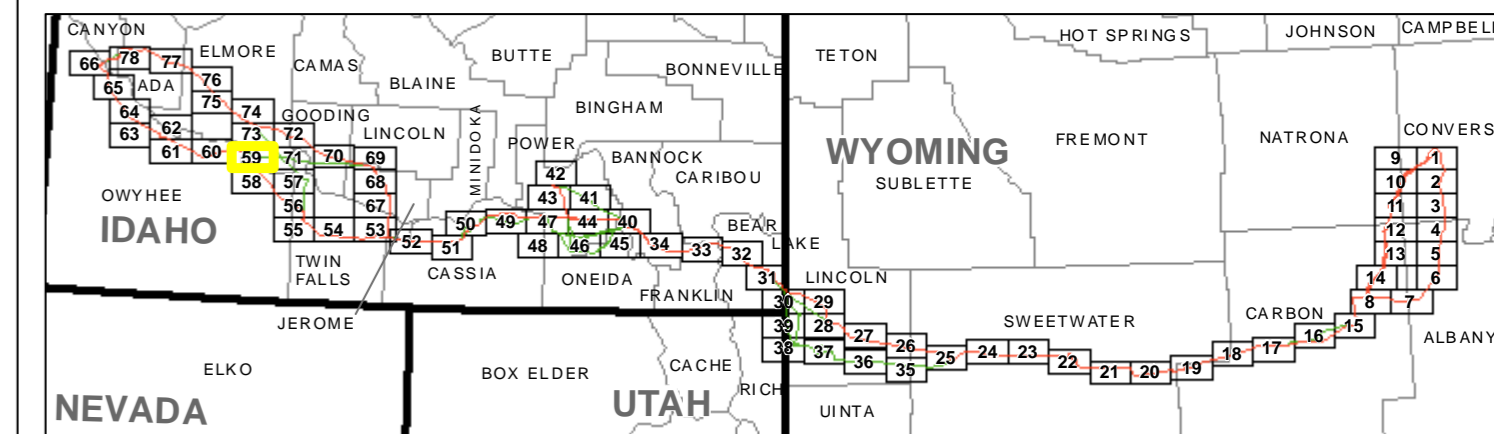


STUDY CORRIDORS

- Approximate Substation Location
- Proposed Corridor
- Alternative Corridor
- Parcel

Other Features

- City
- Interstate
- Highway
- Road
- Other Road
- State Boundary
- NGS USA Topographic Maps



Map as of 12/11/2008.
Information subject to change.