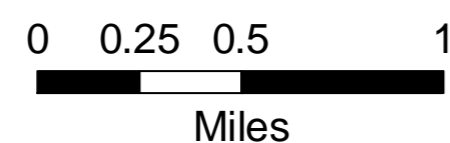



**GATEWAY WEST
TRANSMISSION LINE PROJECT
WYOMING - IDAHO**

**Map 55 of 78
COUNTIES: Twin Falls**

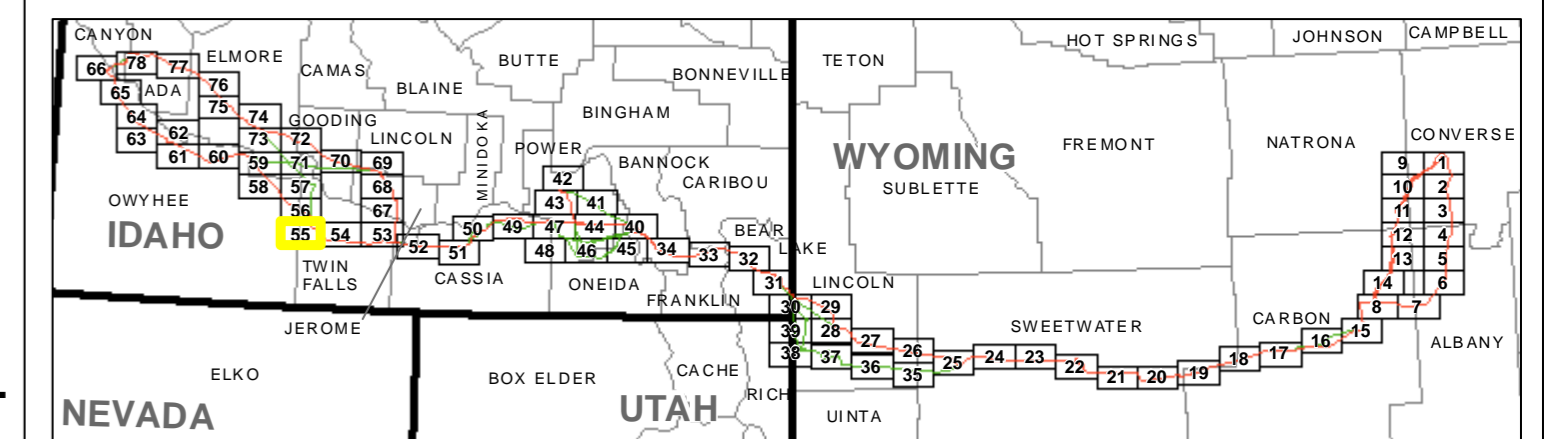


STUDY CORRIDORS

- Approximate Substation Location
- Proposed Corridor
- Alternative Corridor
- Parcel

Other Features

- City
- Interstate
- Highway
- Road
- Other Road
- State Boundary
- NGS USA Topographic Maps



**Map as of 12/11/2008.
Information subject to change.**