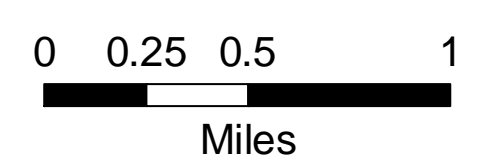



**GATEWAY WEST  
TRANSMISSION LINE PROJECT  
WYOMING - IDAHO**

**Map 35 of 78  
COUNTIES: Lincoln, Sweetwater**



**STUDY CORRIDORS**

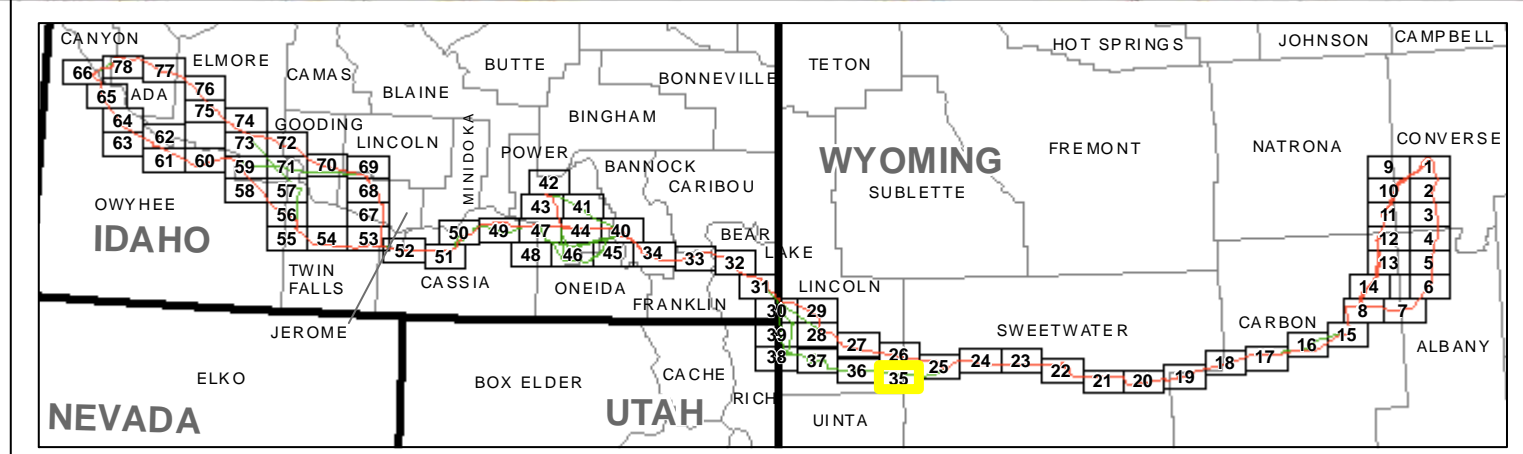
- Approximate Substation Location
- Proposed Corridor
- Alternative Corridor
- Parcel

**Other Features**

- City
- Interstate
- Highway
- Road
- Other Road
- State Boundary

NGS USA Topographic Maps

**Map as of 12/11/2008.  
Information subject to change.**



Project\_2008\Info\Powerline\Combin\_Planet\_map\GW\_Parcel\_Public\_Mapping\_Mapbook.mxd 2/2/2008 2:00