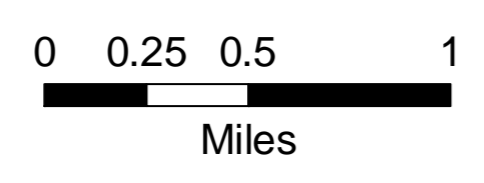



**GATEWAY WEST
TRANSMISSION LINE PROJECT
WYOMING - IDAHO**

**Map 6 of 78
COUNTIES: Albany**



STUDY CORRIDORS

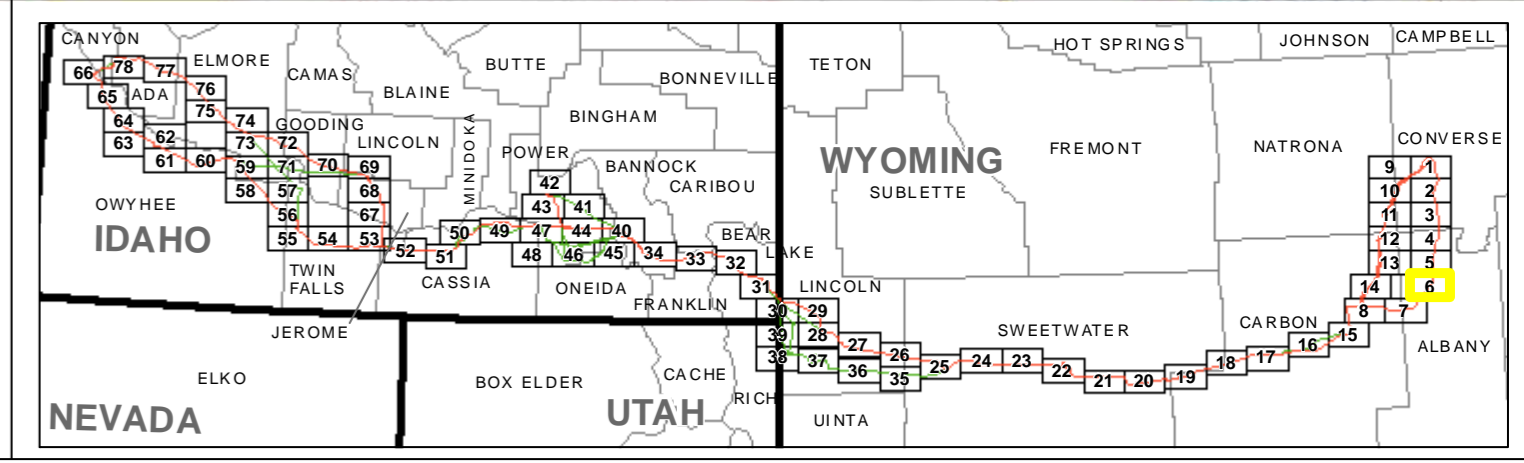
- Approximate Substation Location
- Proposed Corridor
- Alternative Corridor
- Parcel

Other Features

- City
- Interstate
- Highway
- Road
- Other Road
- State Boundary

NGS USA Topographic Maps

**Map as of 12/11/2008.
Information subject to change.**



Project_2008 Idaho Power\mgc\Combin_Plan\mgc\G\Parcel_Public_Meeting_Mapbook.mxd 2/December/2008