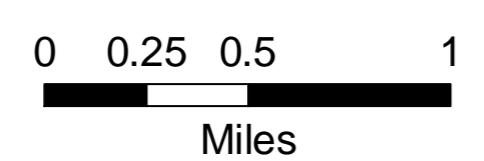



**GATEWAY WEST
TRANSMISSION LINE PROJECT
WYOMING - IDAHO**

**Map 3 of 78
COUNTIES: Converse**



STUDY CORRIDORS

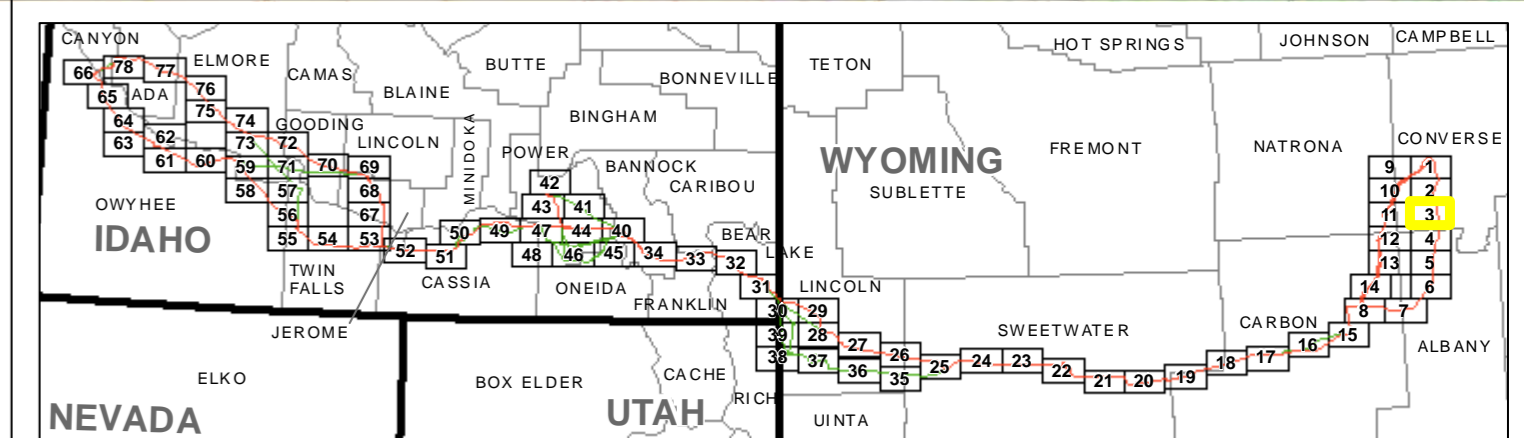
- Approximate Substation Location
- Proposed Corridor
- Alternative Corridor
- Parcel

Other Features

- City
- Interstate
- Highway
- Road
- Other Road
- State Boundary

NGS USA Topographic Maps

**Map as of 12/11/2008.
Information subject to change.**



Project_2008\01\01\PowerMap\Combine_Planet_Map\GW_Planet_Pubs_Mapping_Mapbook.mxd 2/2/2008 2:00