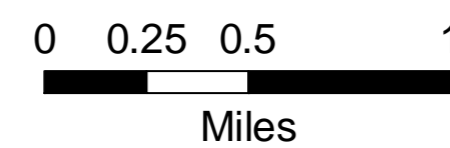



**GATEWAY WEST  
TRANSMISSION LINE PROJECT  
WYOMING - IDAHO**

**Map 2 of 78  
COUNTIES: Converse**



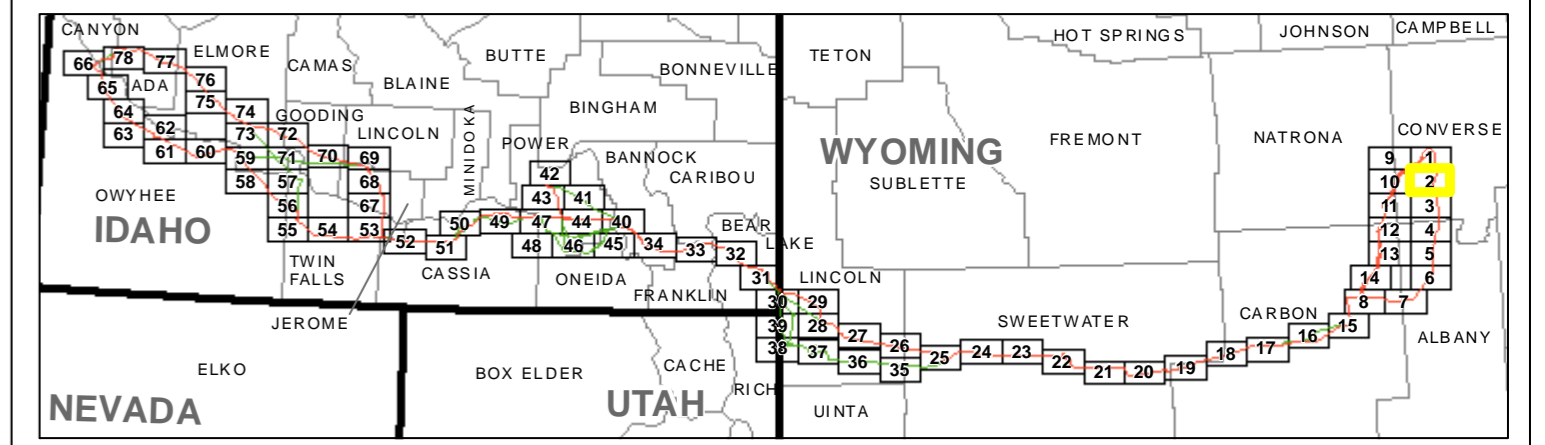
**STUDY CORRIDORS**

- Approximate Substation Location
- Proposed Corridor
- Alternative Corridor
- Parcel

**Other Features**

- City
- Interstate
- Highway
- Road
- Other Road
- State Boundary
- NGS USA Topographic Maps

**Map as of 12/11/2008.  
Information subject to change.**



Project\_2008 Idaho Power\mgpl\Combin\_P\Print\_mpl\GW\_P\Print\_Publi\_Meeting\_Mapbook.mxd 2/2/2008 2:08