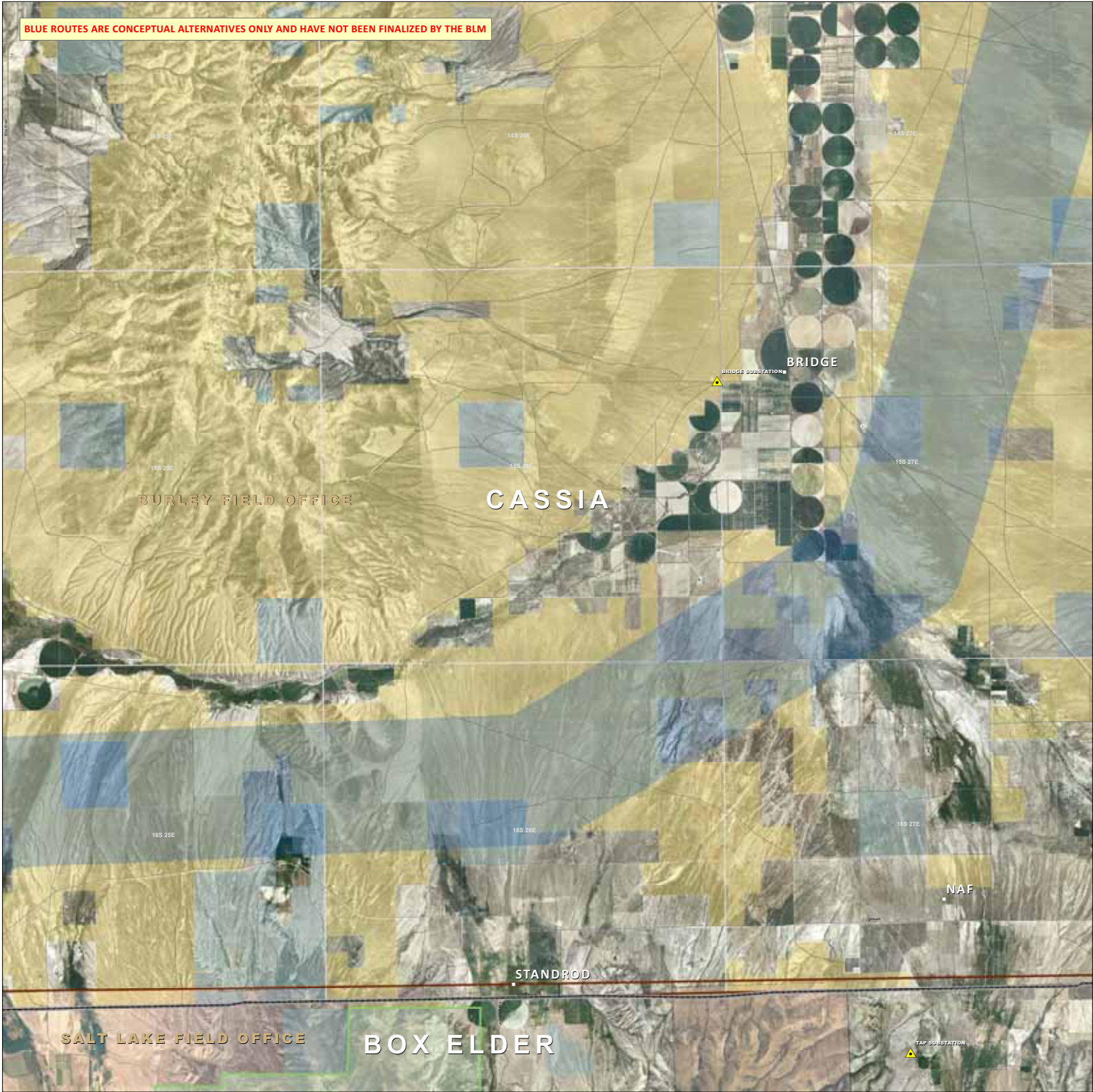



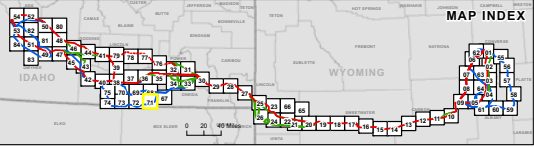
BLUE ROUTES ARE CONCEPTUAL ALTERNATIVES ONLY AND HAVE NOT BEEN FINALIZED BY THE BLM



GATEWAY WEST TRANSMISSION LINE PROJECT
IDAHO / WYOMING
ROUTE DETAIL
MAP 71 OF 84



- | | | |
|--|---|--|
| <p>Project Features</p> <ul style="list-style-type: none"> ■ Proposed Route Corridor ■ Feasible Alternative Corridor ■ Alternative Under Consideration ■ Transportation Plan Location ■ West Wind Energy Corridor ■ Storage Member <p>Other Features</p> <ul style="list-style-type: none"> — Interstate Highway — US and State Highways — State and County Roads — Railroads — Existing Transmission Lines | <p>Administrative Features</p> <ul style="list-style-type: none"> ■ BLM Field Office ■ US Forest Service District ■ County Limits ■ City Limits ■ Proposed City Annexation Area ■ Planning or Action Corridor (PAC) Number ■ Existing or Proposed Subdivisions ■ Mining National System Road Right of Way (NCA) ■ Military Operations Areas (MILITARY) (ACCESS) ■ Clusters of the Most 100 Administration Area | <p>Ownership</p> <ul style="list-style-type: none"> ■ Bureau of Land Management (BLM) ■ US Forest Service (USFS) ■ National Park Service (NPS) ■ US Fish and Wildlife National Wildlife Refuge ■ Bureau of Reclamation (BOR) ■ Indian Reservation ■ Department of Defense ■ Other Federal ■ State & Local ■ State & Local Parks & Utilities ■ Private |
|--|---|--|



Project: Gateway West Transmission Line (GWTL) ID/WY. Date: 10/20/2023. Prepared by: BLM. This map is for informational purposes only and does not constitute a final decision. It is subject to change without notice. For more information, contact the project manager at 208.333.3333.