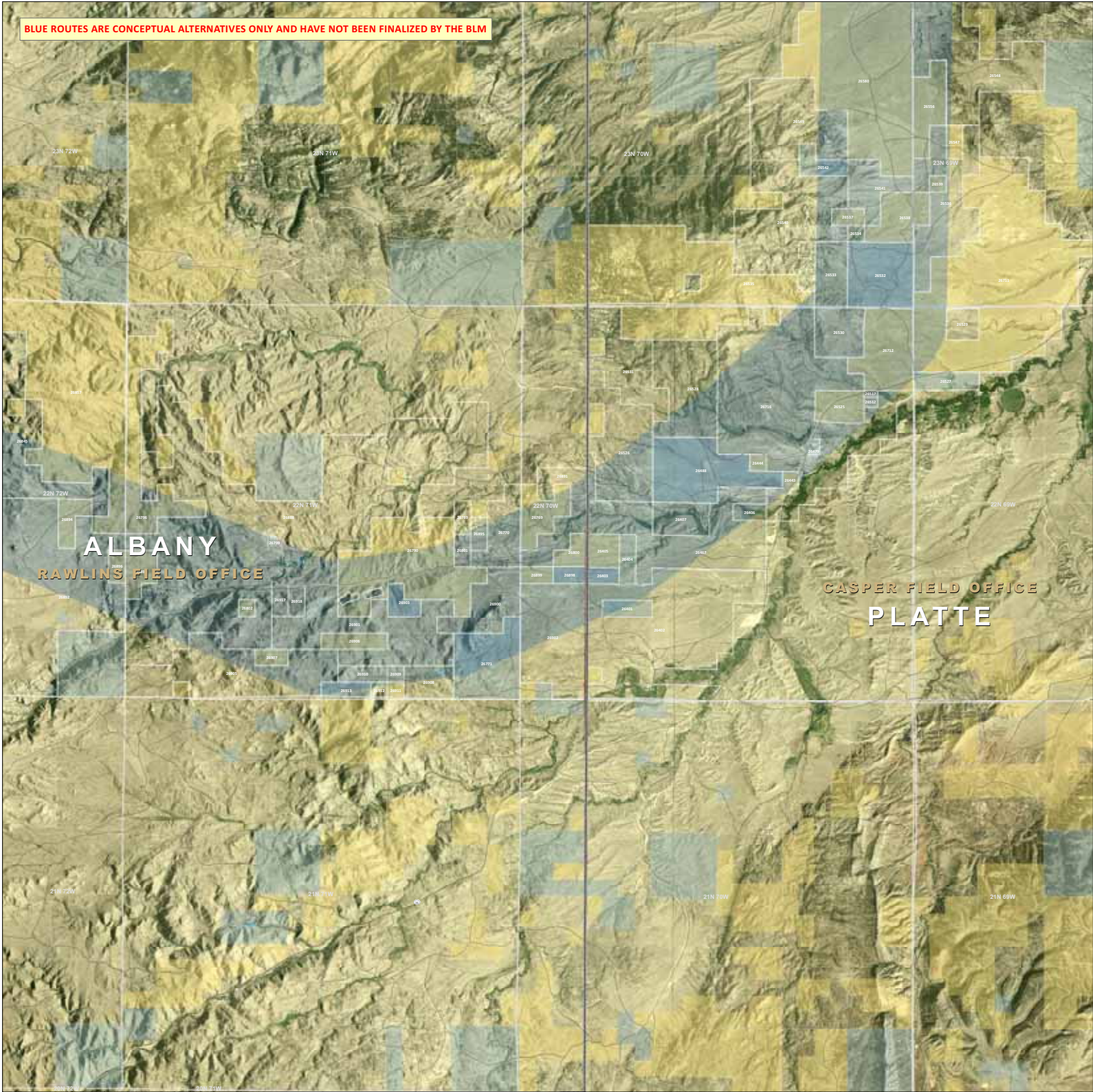


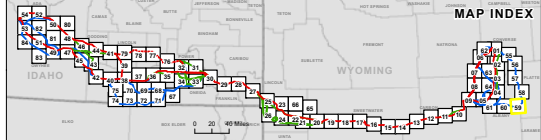

BLUE ROUTES ARE CONCEPTUAL ALTERNATIVES ONLY AND HAVE NOT BEEN FINALIZED BY THE BLM



GATEWAY WEST TRANSMISSION LINE PROJECT
IDAHO / WYOMING
ROUTE DETAIL
MAP 59 OF 84



Project Features	Administrative Features	Ownership
<ul style="list-style-type: none"> Proposed Route Corridor Feasible Alternative Corridor Alternative Under Consideration Transmission Path Location West Wind Energy Corridor Storage Member 	<ul style="list-style-type: none"> BLM Field Office US Forest Service District County Limits City Limits Proposed City Annexation Area Planning or Action Corridor (PAC) boundary Existing or Proposed Subdivisions Wilding Network State Road State of Prop. NCA Wilding Operations Area (WOA) (access) Centers of the West NMA Administration Area 	<ul style="list-style-type: none"> Bureau of Land Management (BLM) US Forest Service (USFS) National Park Service (NPS) US Fish and Wildlife National Wildlife Refuge Bureau of Reclamation (BOR) Indian Reservation Department of Defense Other Landowner State & Local State & Local Parks & Utilities Private



©2015 Rocky Mountain Power, a subsidiary of Black Hills Holding Corporation. All rights reserved. This map is for informational purposes only and does not constitute an offer of insurance or any other financial product. Please contact your agent for more information. Map version 03/15/2015.