

GATEWAY WEST TRANSMISSION LINE PROJECT
IDAHO / WYOMING

ROUTE DETAIL

MAP 57 OF 84

Project Features
- Proposed Route Corridor
- Feasible Alternative Corridor
- Alternative Under Consideration
- Substation/Power Plant Location
- West Wide Energy Corridor
- Mileage Marker

Other Features
- Interstate Highway
- US and State Highways
- State and County Roads
- Railroads
- Existing Transmission Lines

Administrative Features
- BLM Field Office
- US Forest Service District
- County Limits
- City Limits
- Proposed City Annexation Area
- Parcels in Route Corridor (ID number)
- Existing or Proposed Subdivisions
- Morley Nelson Snake River Birds of Prey NCA
- Military Operations Areas (restricted access)
- Craters of the Moon NM Administration Area

Ownership
- Bureau of Land Management (BLM)
- US Forest Service (USFS)
- National Park Service (NPS)
- US Fish and Wildlife National Wildlife Refuge
- Bureau of Reclamation (BOR)
- Indian Reservation
- Department of Defense
- Other Federal
- State & Local
- State & Local Parks & Wildlife
- Private

0 0.5 1
Miles

Projection: Transverse Mercator NAD 1983 UTM Zone 12N
SOURCE: National Agriculture Imagery Program (NAIP) Imagery
US Department of Agriculture (2004/2005)
Tetra Tech collects data from a variety of government and private sources. Neither Tetra Tech, Idaho Power nor Rocky Mountain Power makes warranty as to the accuracy, reliability or completeness of this data for individual or aggregate use with other data. Any reliance on this data by the recipient or other parties should be contested or sources determined, consulted to verify the findings of this product.

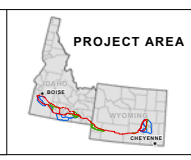

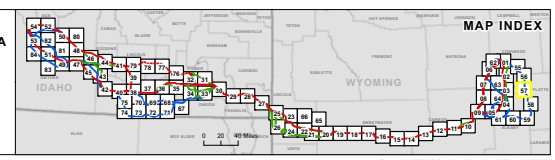

E:\Gateway_West\Reports\RouteDetailMaps\

Route version 8/4/2009 (information subject to change) | Map revised 8/10/2009