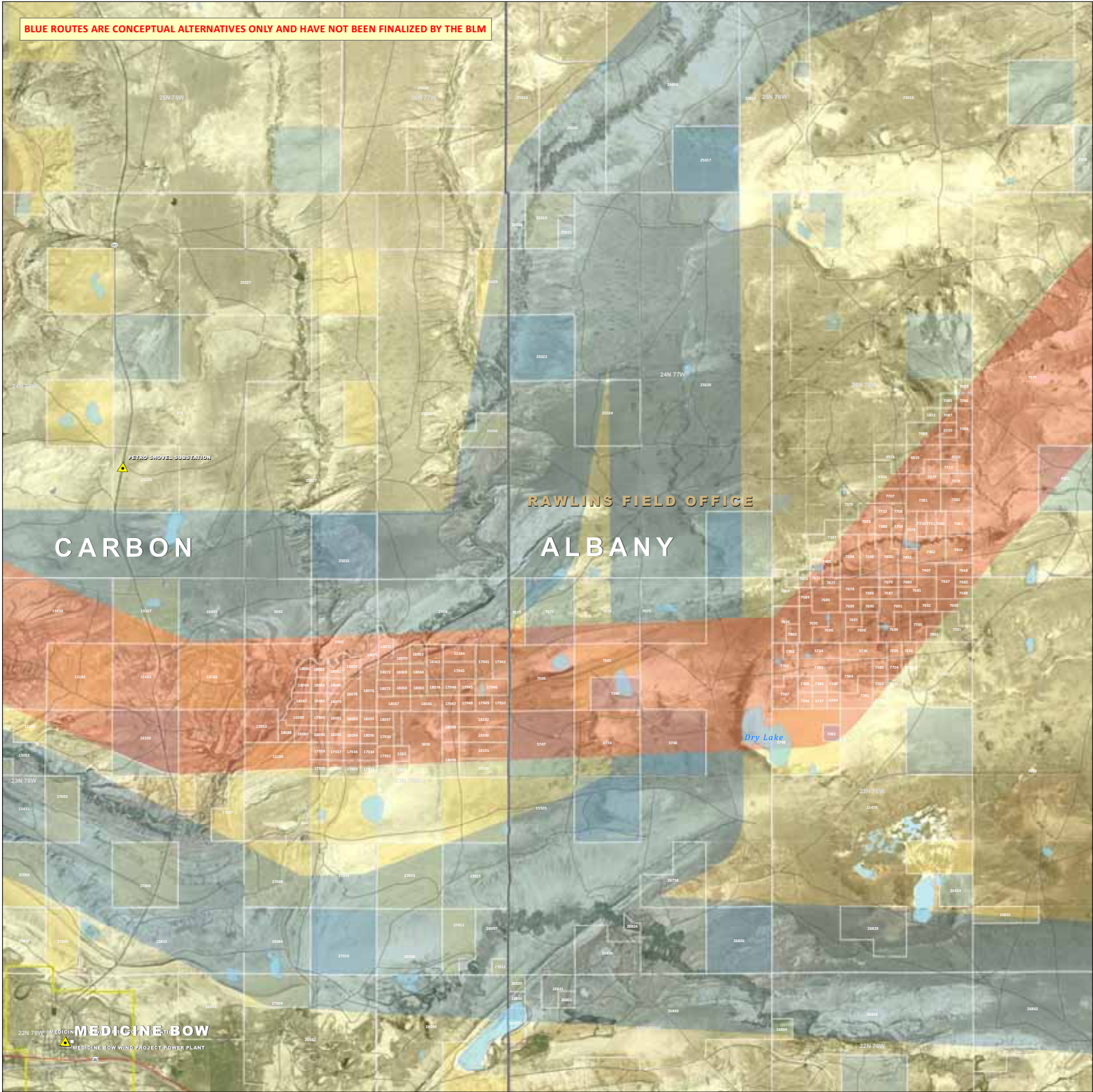



**BLUE ROUTES ARE CONCEPTUAL ALTERNATIVES ONLY AND HAVE NOT BEEN FINALIZED BY THE BLM**

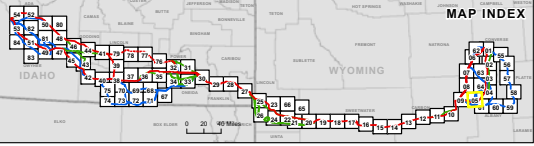


**GATEWAY WEST TRANSMISSION LINE PROJECT  
IDAHO / WYOMING**

**ROUTE DETAIL  
MAP 05 OF 84**



- |  |   |  |
|--|---|--|
| <p><b>Project Features</b></p> <ul style="list-style-type: none"> <li><span style="color: red;">■</span> Project Route Corridor</li> <li><span style="color: green;">■</span> Feasible Alternative Corridor</li> <li><span style="color: blue;">■</span> Alternative Under Consideration</li> <li><span style="color: yellow;">■</span> Transmission/Power Plant Location</li> <li><span style="color: cyan;">■</span> Wind/Water Energy Center</li> <li><span style="color: magenta;">■</span> Storage Market</li> </ul> <p><b>Other Features</b></p> <ul style="list-style-type: none"> <li><span style="color: blue;">—</span> Interstate Highway</li> <li><span style="color: red;">—</span> US and State Highways</li> <li><span style="color: black;">—</span> State and County Roads</li> <li><span style="color: black;">—</span> Railroads</li> <li><span style="color: black;">—</span> Existing Transmission Lines</li> </ul> | <p><b>Administrative Features</b></p> <ul style="list-style-type: none"> <li><span style="color: black;">■</span> BLM Field Office</li> <li><span style="color: black;">■</span> County Limits</li> <li><span style="color: black;">■</span> City Limits</li> <li><span style="color: yellow;">■</span> Proposed City Administration Area</li> <li><span style="color: yellow;">■</span> Planning or Review Corridor (P/R Corridor)</li> <li><span style="color: yellow;">■</span> Existing or Proposed Subdivisions</li> <li><span style="color: red;">■</span> Mining National System Mine State of Prop. NCA</li> <li><span style="color: red;">■</span> Military Operations Areas (MILITARY AREAS)</li> <li><span style="color: red;">■</span> Centers of the Most 100 Administration Area</li> </ul> | <p><b>Ownership</b></p> <ul style="list-style-type: none"> <li><span style="color: lightblue;">■</span> Bureau of Land Management (BLM)</li> <li><span style="color: lightblue;">■</span> US Forest Service (USFS)</li> <li><span style="color: lightblue;">■</span> National Park Service (NPS)</li> <li><span style="color: lightblue;">■</span> US Fish and Wildlife National Wildlife Refuge</li> <li><span style="color: lightblue;">■</span> Bureau of Reclamation (BOR)</li> <li><span style="color: lightblue;">■</span> Indian Reservations</li> <li><span style="color: lightblue;">■</span> Department of Defense</li> <li><span style="color: lightblue;">■</span> Other Federal</li> <li><span style="color: lightblue;">■</span> State &amp; Local</li> <li><span style="color: lightblue;">■</span> State &amp; Local Parks &amp; Wildlife</li> <li><span style="color: lightblue;">■</span> Private</li> </ul> |
|--|---|--|



©2010 Rocky Mountain Power, Inc. All rights reserved. This map is a conceptual representation of the project and is not intended to be used for any purpose other than informational. It is not a legal document and does not constitute an offer of any financial product or service. For more information, please contact your local BLM office. BLM is an Equal Opportunity Employer. Minorities and women are encouraged to apply.