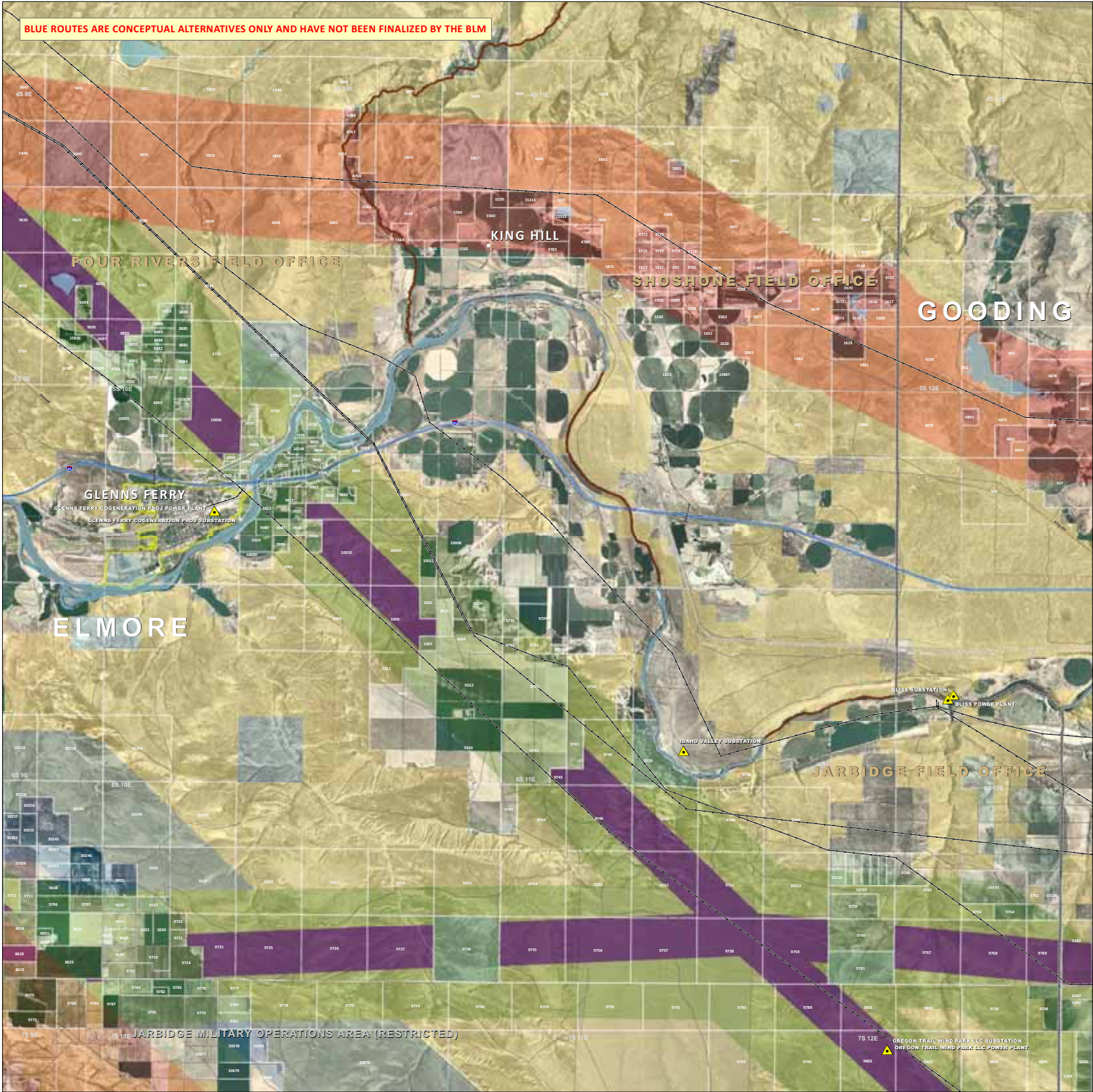


BLUE ROUTES ARE CONCEPTUAL ALTERNATIVES ONLY AND HAVE NOT BEEN FINALIZED BY THE BLM

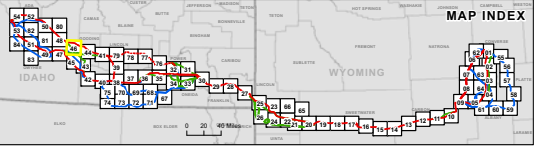



**GATEWAY WEST TRANSMISSION LINE PROJECT
IDAHO / WYOMING**

ROUTE DETAIL

MAP 46 OF 84

- | | | |
|---|---|--|
| <p>Project Features</p> <ul style="list-style-type: none"> ■ Project Route Corridor ■ Feasible Alternative Corridor ■ Alternative Under Consideration ■ Transportation Plan Location ■ Wild Area Energy Corridor ■ Wetland <p>Other Features</p> <ul style="list-style-type: none"> — Interstate Highway — US and State Highways — State and County Roads — Railroad — Existing Transmission Lines | <p>Administrative Features</p> <ul style="list-style-type: none"> ■ BLM Field Office ■ US Forest Service District ■ County Limits ■ City Limits ■ Proposed City Incorporation Area ■ Planning or Action Center (PAC) boundary ■ Existing or Proposed Subdivisions ■ Mining National System Bore Hole (of Proj NCA) ■ Military Operations Areas (restricted, access) ■ Closure of the BLM 10k Administration Area | <p>Ownership</p> <ul style="list-style-type: none"> ■ Bureau of Land Management (BLM) ■ US Forest Service (USFS) ■ National Park Service (NPS) ■ US Fish and Wildlife National Wildlife Refuge ■ Bureau of Reclamation (BOR) ■ Indian Reservation ■ Department of Defense ■ Other Landowner ■ State & Local ■ Private |
|---|---|--|



Prepared by: **BOZEMAN MOUNTAIN POWER** and **CHRYSLER**. This map is intended for informational purposes only and does not constitute a final decision or approval. It is subject to change without notice. The information on this map is derived from the best available data as of the date of publication. The user assumes all responsibility for the accuracy and completeness of the information on this map. The user also assumes all responsibility for the use of the information on this map. The user agrees to hold the preparer harmless for any and all claims, damages, and expenses, including reasonable attorneys' fees, arising out of or in connection with the use of the information on this map.