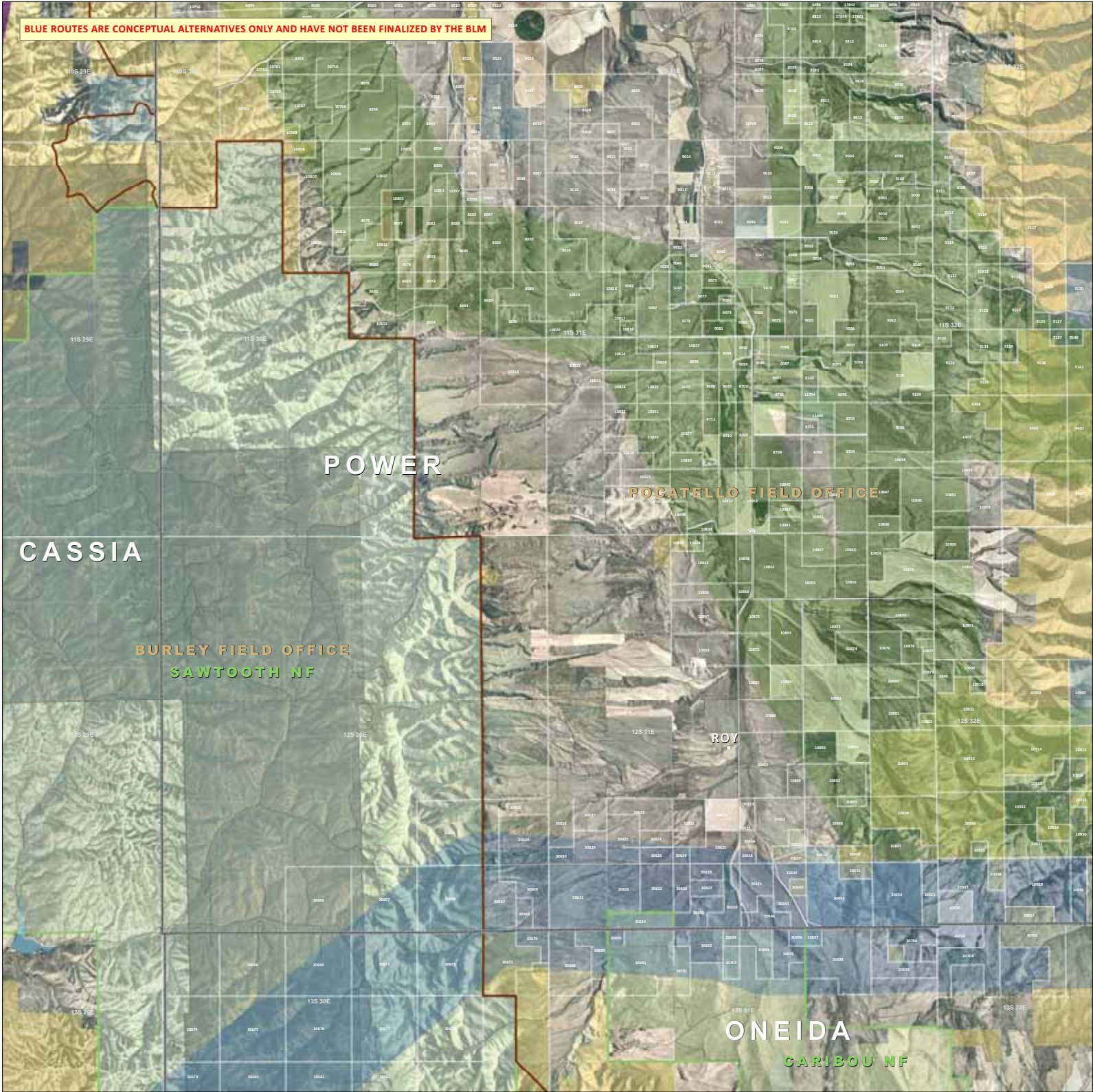
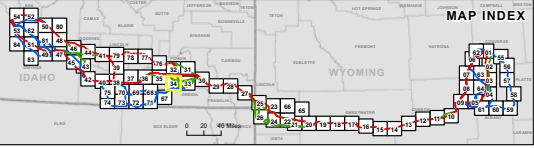



BLUE ROUTES ARE CONCEPTUAL ALTERNATIVES ONLY AND HAVE NOT BEEN FINALIZED BY THE BLM



GATEWAY WEST TRANSMISSION LINE PROJECT
IDAHO / WYOMING
ROUTE DETAIL
MAP 34 OF 84

- | | | |
|--|--|---|
| <p>Project Features</p> <ul style="list-style-type: none"> ■ Project Route Center ■ Feasible Alternative Center ■ Alternative Under Consideration ■ Transmission/Power Plant Location ■ West Wind Energy Center ■ Storage Market <p>Other Features</p> <ul style="list-style-type: none"> — Interstate Highway — US and State Highways — State and County Roads — Railroads — Existing Transmission Lines | <p>Administrative Features</p> <ul style="list-style-type: none"> ■ BLM Field Office ■ US Forest Service District ■ County Limits ■ City Limits ■ Proposed City Incorporation Area ■ Planning or Review Center (P/R Center) ■ Existing or Proposed Subdivisions ■ Mining National System Mine Sites of Proj. NCA ■ Military Operations Areas (MILITARY AREAS) ■ Centers of the Most Viable Administration Area | <p>Ownership</p> <ul style="list-style-type: none"> ■ Bureau of Land Management (BLM) ■ US Forest Service (USFS) ■ National Park Service (NPS) ■ US Fish and Wildlife National Wildlife Refuge ■ Bureau of Reclamation (BOR) ■ Indian Reservations ■ Department of Defense ■ Other Landowner ■ State & Local ■ State & Local Parks & Utilities ■ Private |
|--|--|---|



Prepared by: Tetra Tech, Inc. for the U.S. Department of the Interior, Bureau of Land Management, Boise, Idaho. This map is a conceptual representation of the proposed project and does not constitute a commitment by the U.S. Department of the Interior, Bureau of Land Management. It is intended for informational purposes only and should not be used for any other purpose. The map is based on the best available data and is subject to change without notice. The map is not a warranty, representation, or guarantee of accuracy. The map is provided as a service to the public and is not intended to be used for any other purpose. The map is not a warranty, representation, or guarantee of accuracy. The map is provided as a service to the public and is not intended to be used for any other purpose.